

# MSU Cycling Presents

## ***The 2008 "Git TUFF 2" Collegiate Road Race***

**Course Description:** We are using the same course as in 2007, so once again this is a flat 4.4 mile loop near Dansville, MI. Expect the usual strong winds characteristic of the desolate expanse of farms outside the Lansing area, and of course 1.2 miles of dirt road. The dirt road is a relatively nice one, so there shouldn't be too many problems. Ultralight/ultraexpensive wheels may not be the best choice though.

Yellow line rule in effect at all times. If there is no yellow line, then you must stay on the right half of the road. Follow vehicles will be provided. Staging will be held at Dansville High School, and there will be a neutral roll out to the course.

**Directions:** Registration and parking will be at Dansville High School located at 1264 Adams St., Dansville, MI 48819. However note that Google Maps will not quite take you to the right place. From M-36, turn south on Grove St, then right at the dead end into South St. See the map of Dansville. For those coming from the south on Jackson road, just turn left onto South st.

**Registration:** Opens at 8:30 am. Entry fee is \$12 per rider. All racers must show a valid collegiate license in order to race. One day licenses will be available.

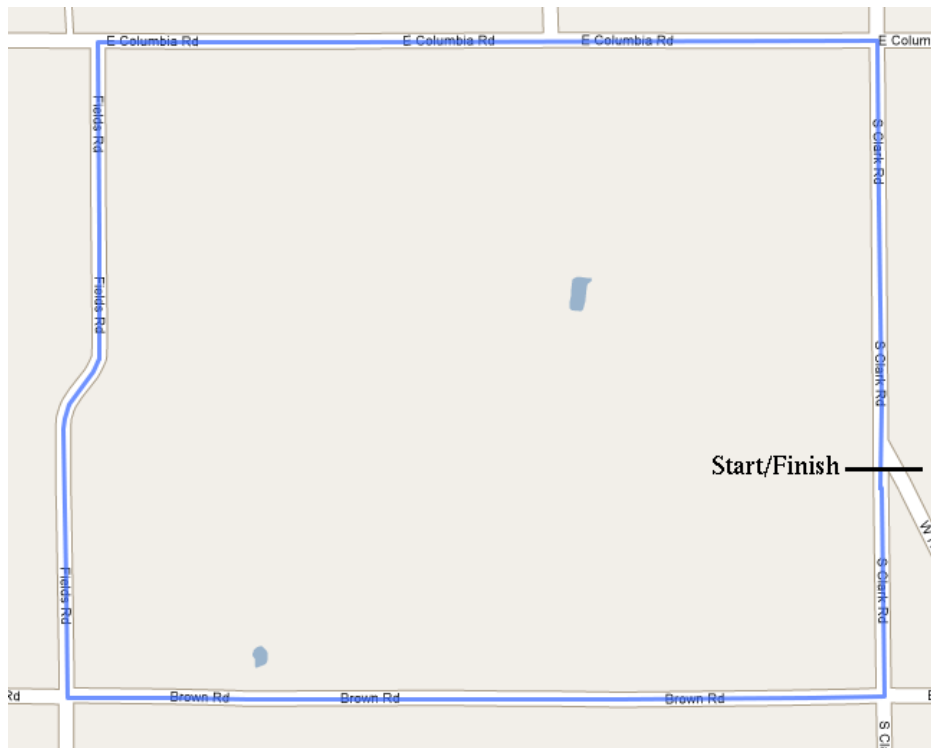
**Contact Info:** Julian Simioni  
email: simionij[at]msu.edu  
phone: 248-703-5647

Ben Cox  
email: coxbenj1[at]msu.edu  
phone: 810-429-9568

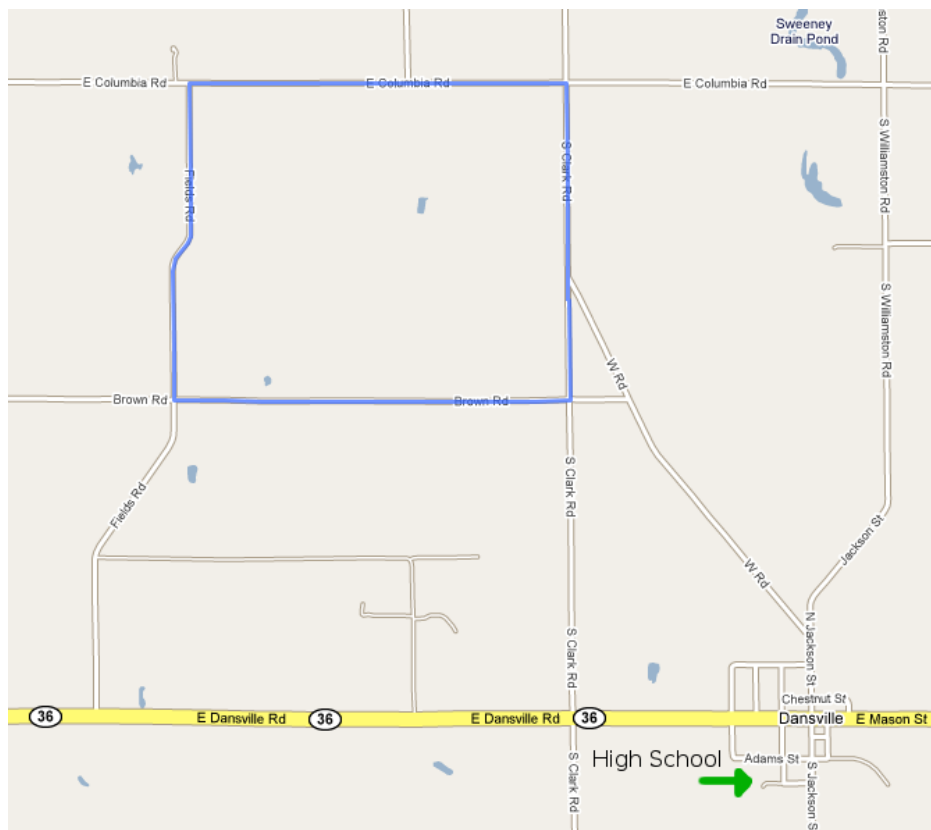
### Race Schedule

<b>Category</b>	<b>Start Time</b>	<b>Distance</b>
Men's C	10:00AM	5 laps/22.0 miles
Women's B/C	10:02AM	5 laps/22.0 miles
Men's B	11:30AM	7 laps/30.8 miles
Women's A	11:32AM	10 laps/44.0 miles
Men's A	1:45PM	12 laps/52.8 miles
Men's D	1:47PM	4 laps/17.6 miles

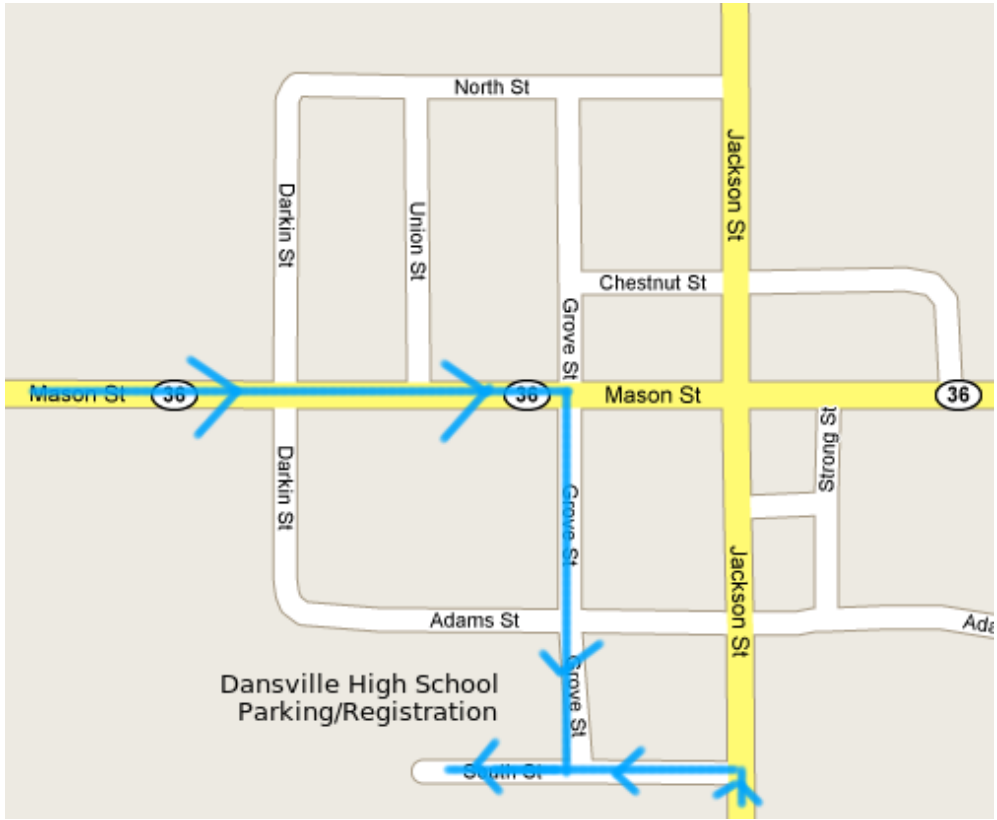
# Maps



*The course*



*The course, the school, Dansville*



*Dansville, with detailed directions to the school*